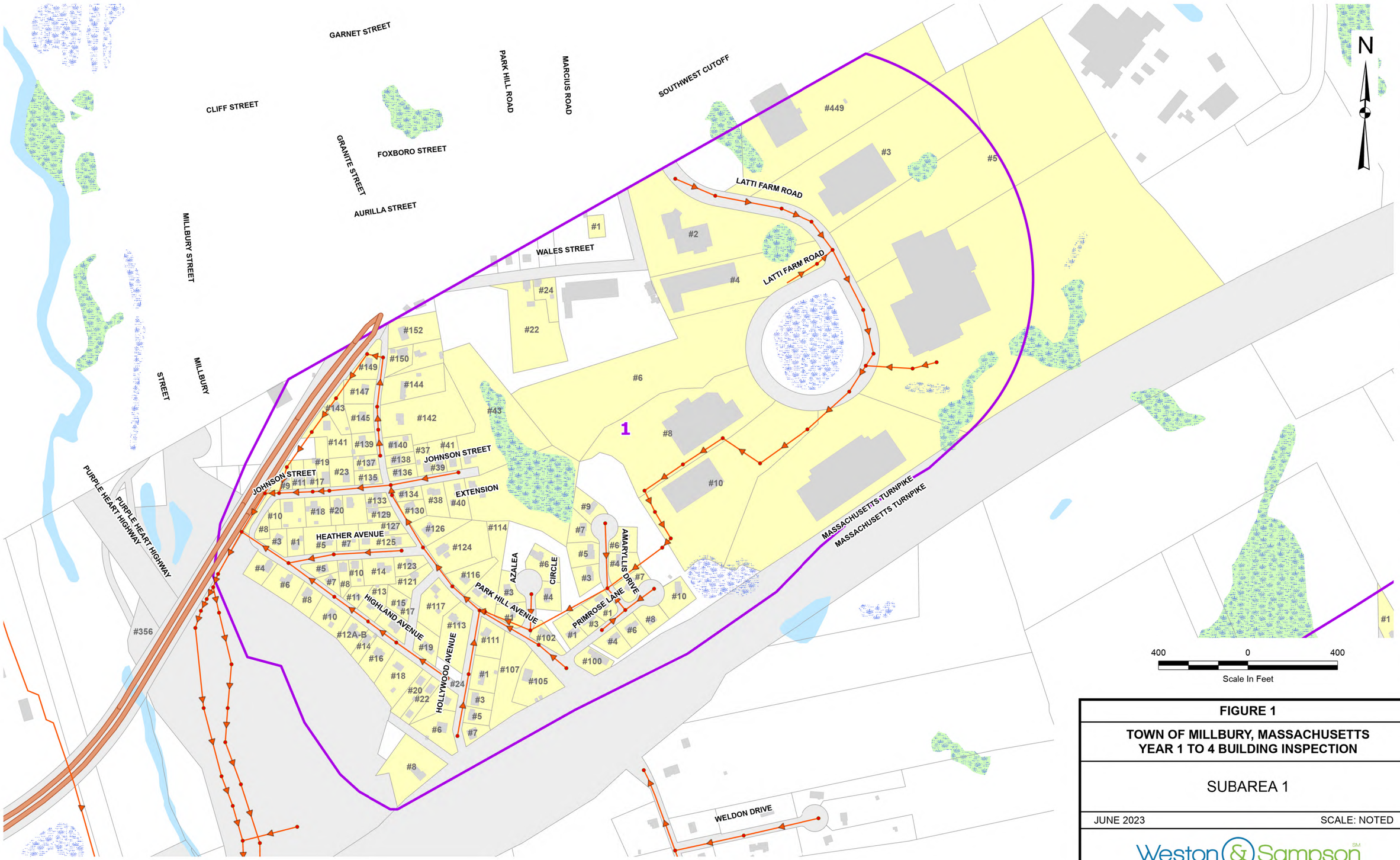

FIGURE 1

TOWN OF MILLBURY, MASSACHUSETTS
YEAR 1 TO 4 BUILDING INSPECTION

SUBAREA 1

JUNE 2023 SCALE: NOTED

Weston & Sampson

Path: \\wse03.local\WSE\Projects\M\Millbury MA\2221024 Year 1 to 4 Private Inflow\GIS\Year 1 to 4 Private Inflow\Year 1 to 4 Private Inflow.aprx Map: Map User: WongK Saved: 6/6/2023 12:45 PM Opened: 6/6/2023 2:49 PM

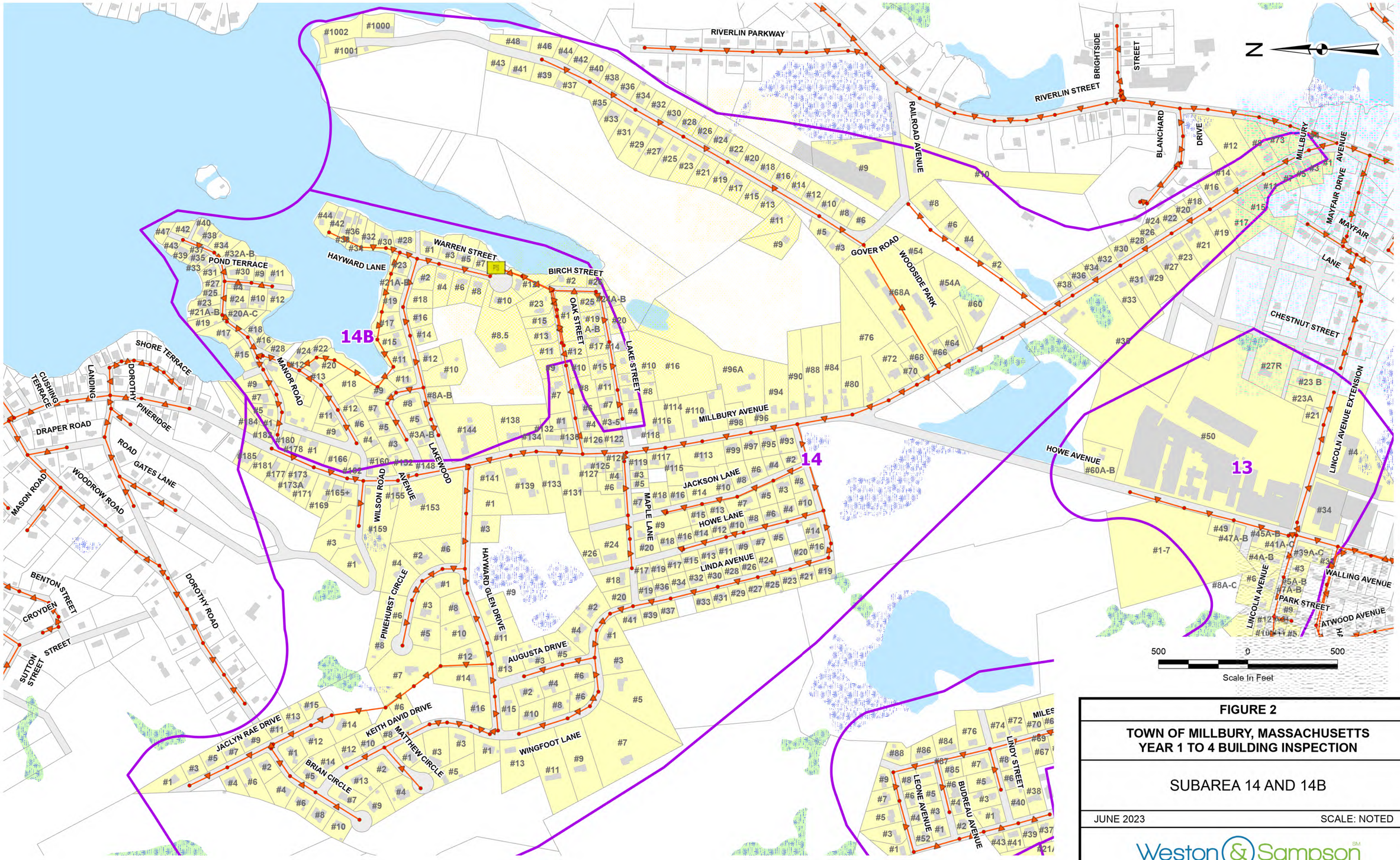

FIGURE 2

TOWN OF MILLBURY, MASSACHUSETTS
YEAR 1 TO 4 BUILDING INSPECTION

SUBAREA 14 AND 14B

JUNE 2023 SCALE: NOTED

Weston & Sampson

Path: \\wse03.local\WSE\Projects\M\Millbury MA\222102 4 Year 1 to 4 Private Inflow\GIS\Year 1 to 4 Private Inflow.aprx Map: Map User: WongK Saved: 6/6/2023 12:45 PM Opened: 6/6/2023 2:51 PM

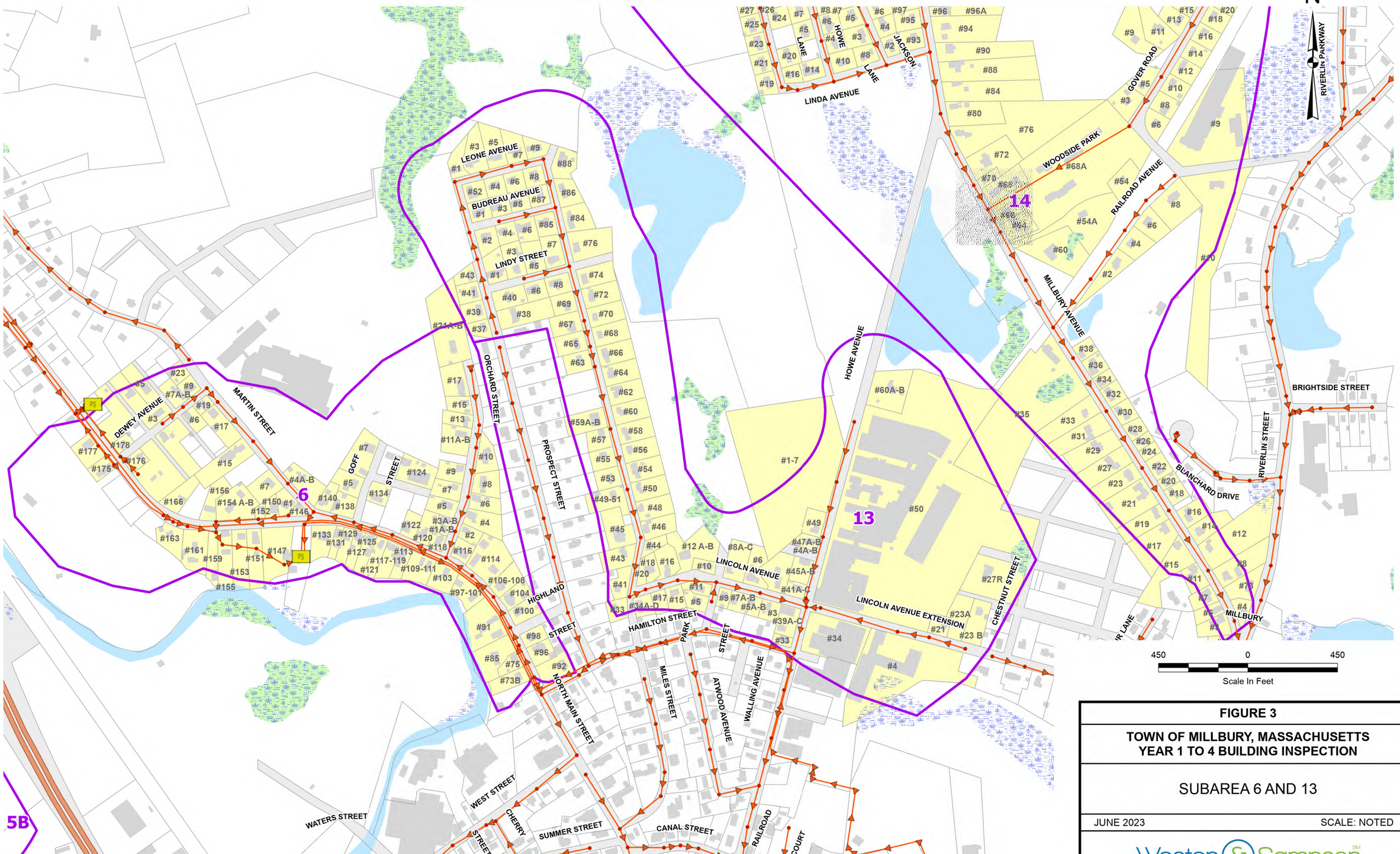

FIGURE 3

TOWN OF MILLBURY, MASSACHUSETTS
YEAR 1 TO 4 BUILDING INSPECTION

SUBAREA 6 AND 13

JUNE 2023 SCALE: NOTED

Weston & Sampson

Path: \\wse03.local\WSE\Projects\M\Millbury MA\222102 4 Year 1 to 4 Private Inflow\GIS\Year 1 to 4 Private Inflow\Year 1 to 4 Private Inflow.aprx Map: Map User: WongK Saved: 6/6/2023 12:45 PM Opened: 6/6/2023 2:51 PM

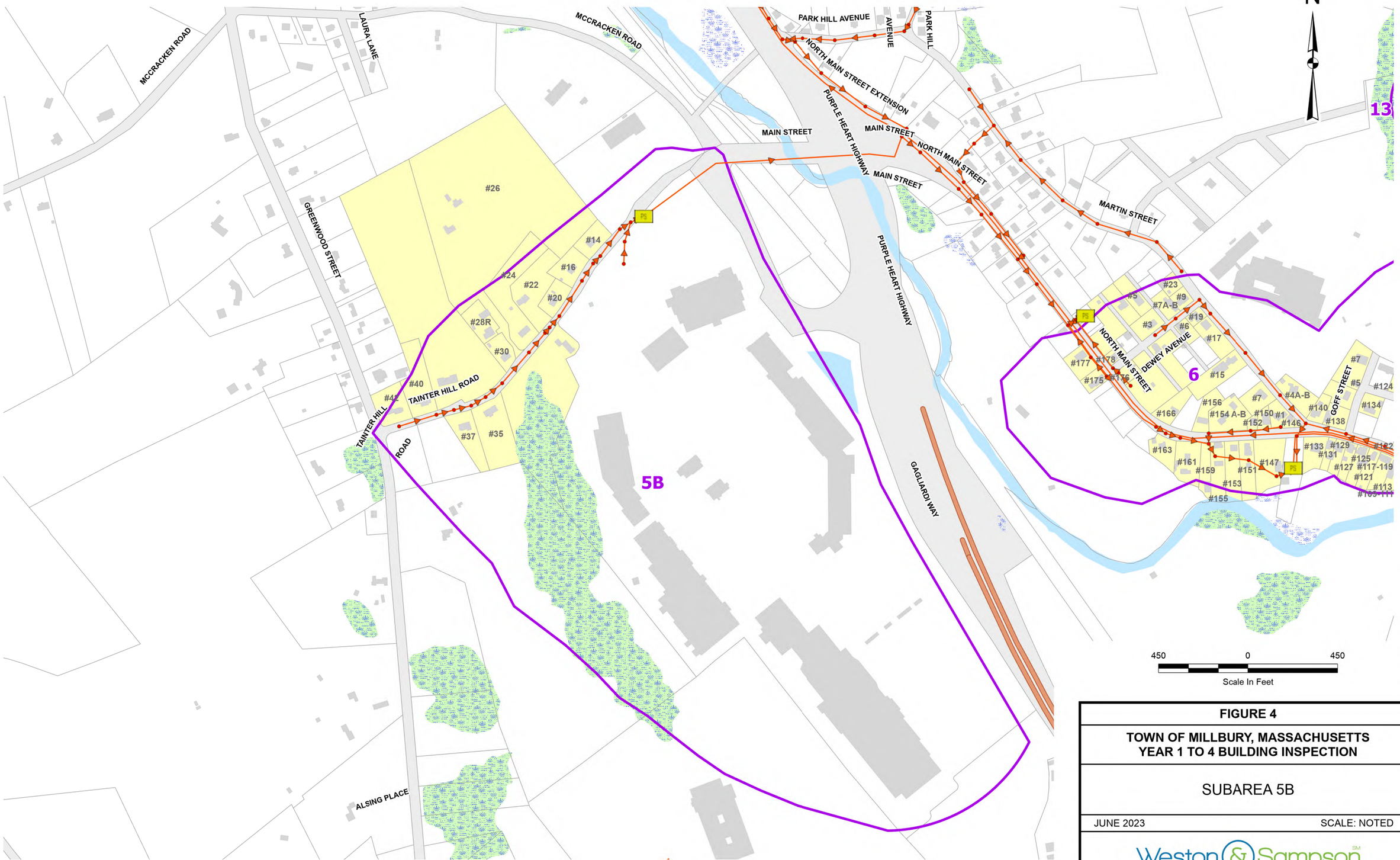

FIGURE 4

TOWN OF MILLBURY, MASSACHUSETTS
YEAR 1 TO 4 BUILDING INSPECTION

SUBAREA 5B

JUNE 2023 SCALE: NOTED

Weston & Sampson

Path: \\wse03.local\WSE\Projects\M\Millbury MA\2221024 Year 1 to 4 Private Inflow\GIS\Year 1 to 4 Private Inflow\Year 1 to 4 Private Inflow.aprx Map: Map User: WongK Saved: 6/6/2023 12:45 PM Opened: 6/6/2023 2:52 PM

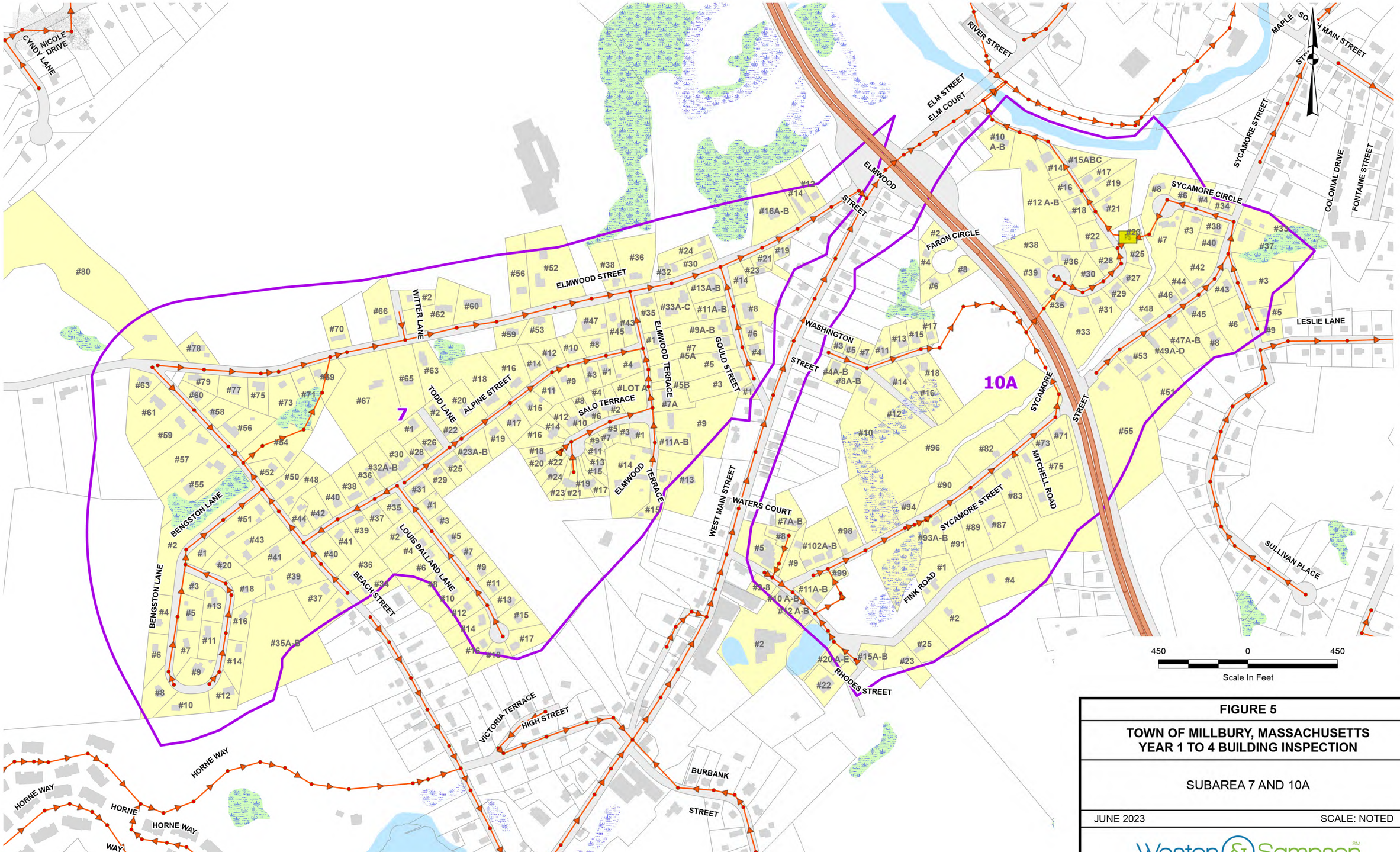

FIGURE 5

TOWN OF MILLBURY, MASSACHUSETTS
YEAR 1 TO 4 BUILDING INSPECTION

SUBAREA 7 AND 10A

JUNE 2023 SCALE: NOTED

Weston & Sampson

Path: \\wse03.local\WSE\Projects\M\Millbury MA\222024 Year 1 to 4 Private Inflow\GIS\Year 1 to 4 Private Inflow.aprx Map: Map User: WongK Saved: 6/6/2023 12:45 PM Opened: 6/6/2023 2:53 PM